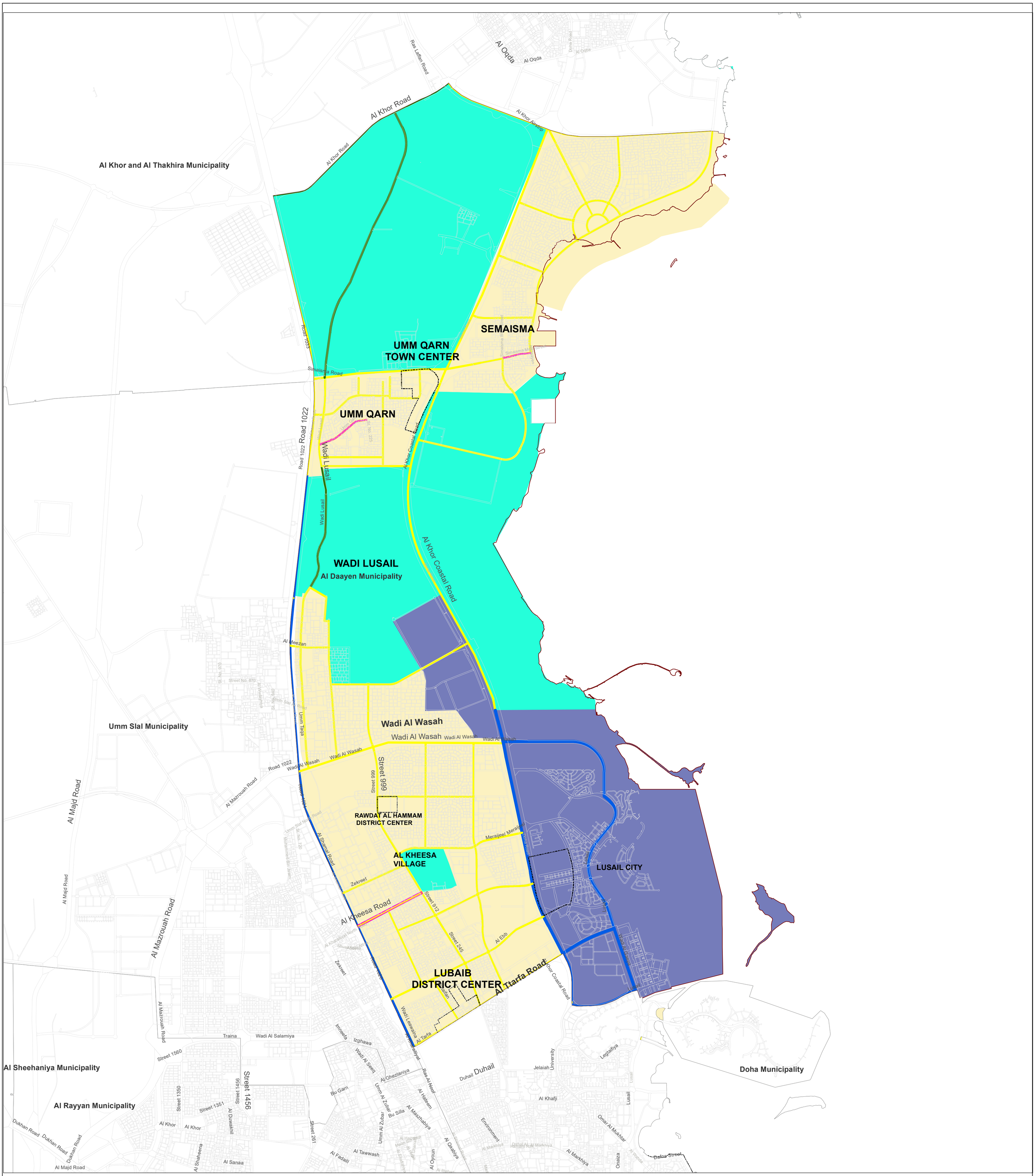

Qatari Vernacular Style



Qatari Contemporary Style

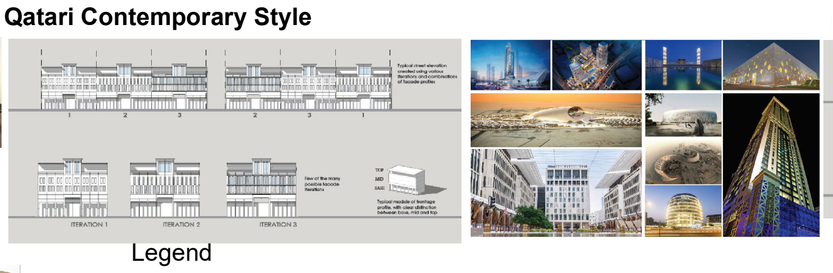

Early Modern (Doha Art Deco) Style

Qatari Contemporary Vernacular Style



Legend

- Qatari Vernacular Style
- Qatari Contemporary Vernacular Style
- Qatari Contemporary Style
- Early Modern (Doha Art Deco) Style
- Qatari Vernacular Style for buildings along the Street *
- Qatari Contemporary Vernacular Style for buildings along the Street *
- Qatari Contemporary Style for buildings along the Street *
- Early Modern (Doha Art Deco) Style for buildings along the Street *
- Commercial Street
- Policy Plan
- Right of way
- Municipal Boundary
- Zone Boundary

* The style should be adopted by mega project, commercial uses, office uses, government institutions uses, and medium-high density residential (R3,R4,R5,R6)

MINISTRY OF MUNICIPALITY AND ENVIRONMENT

Strategy for Implementing Architectural Styles in Qatar

Al Daayen Municipality

25 Nov 2020

N W E S

QATAR GISnet

All rights are registered by The Centre for GIS - State of Qatar - Qatar GISnet is Qatar's National Geographic Information Network. Several member agencies connected to Qatar GISnet are sharing their public GIS data according to set national standards and agreements.Intellectual Property are owned by each agency making data available through Qatar GISnet and each type of data is relevant to agency's name. CGIS owns and maintains Qatar's topographic data. CGIS maintains Qatar GISnet and the centralized National GIS data repository.

All the information within this map is derived from digital GIS datasets available to